

5°10'0"W

5°5'0"W

5°0'0"W

55° 16' 35" N
05° 09' 24" W

55° 16' 35" N
05° 04' 29" W

55° 13' 43" N
05° 09' 24" W

55° 13' 43" N
05° 04' 29" W

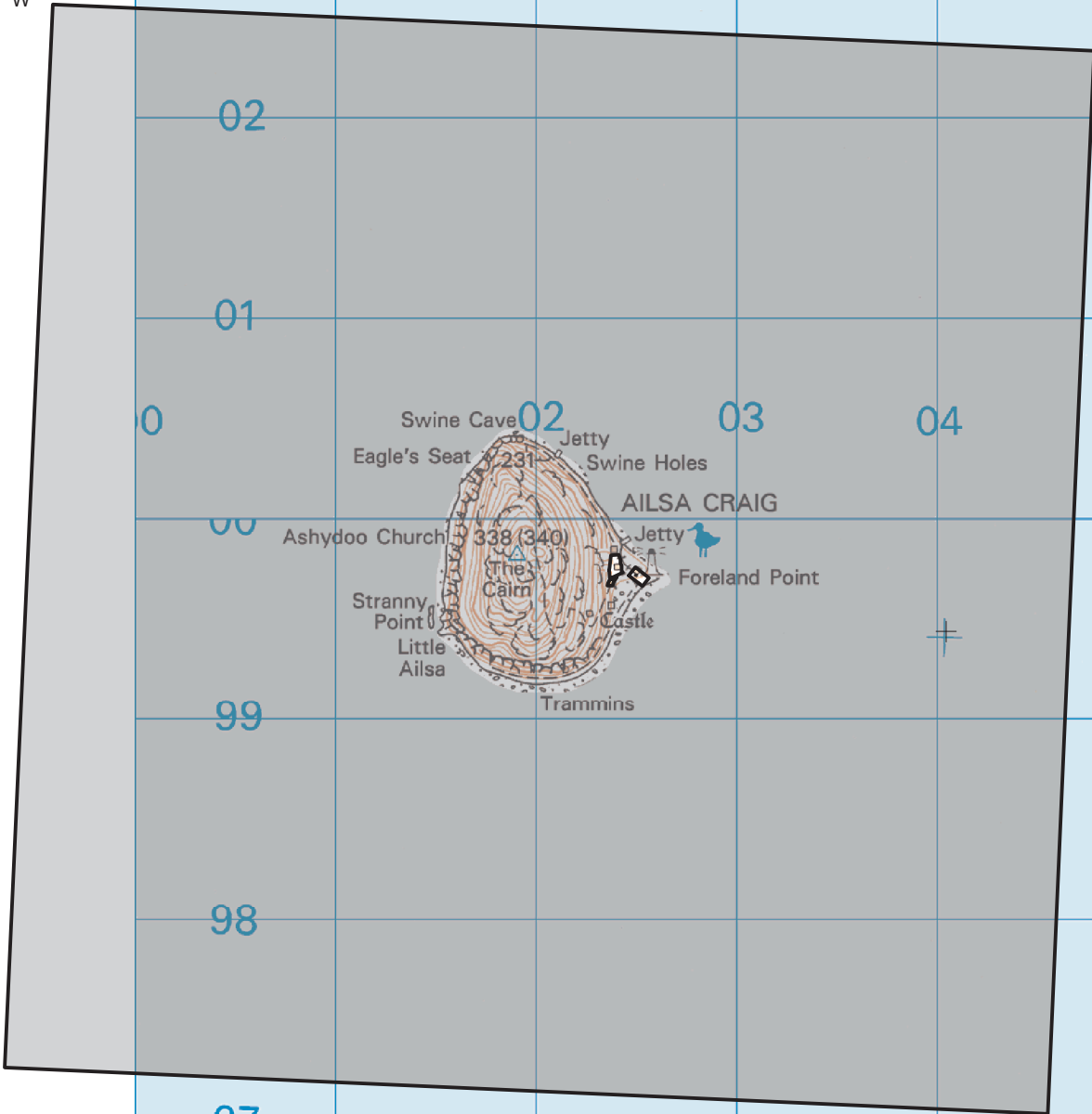
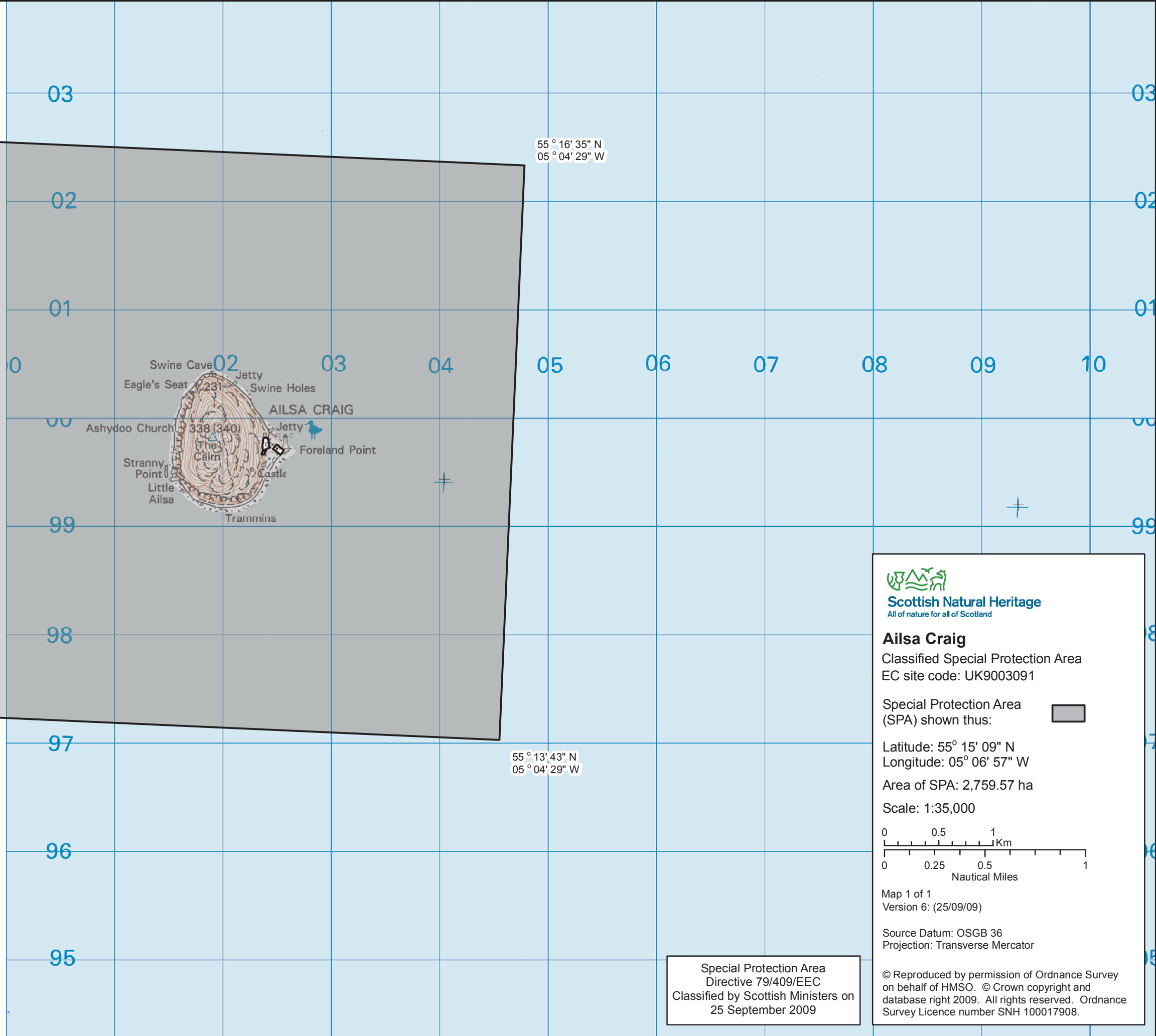
55°15'0"N

55°15'0"N

5°10'0"W

5°5'0"W


5°0'0"W



Scottish Natural Heritage
All of nature for all of Scotland

Ailsa Craig

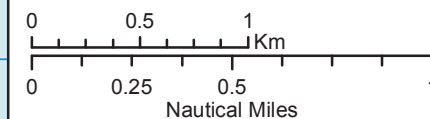
Classified Special Protection Area
EC site code: UK9003091

Special Protection Area (SPA) shown thus: 

Latitude: 55° 15' 09" N
Longitude: 05° 06' 57" W

Area of SPA: 2,759.57 ha

Scale: 1:35,000



Map 1 of 1
Version 6: (25/09/09)

Source Datum: OSGB 36
Projection: Transverse Mercator

© Reproduced by permission of Ordnance Survey on behalf of HMSO. © Crown copyright and database right 2009. All rights reserved. Ordnance Survey Licence number SNH 100017908.

Special Protection Area
Directive 79/409/EEC
Classified by Scottish Ministers on
25 September 2009