

58°55'0"N

58°55'0"N

55

56

57

58

59

05

04

03


00

58° 52' 23" N  
02° 44' 34" W


58° 52' 23" N  
02° 37' 44" W

58° 55' 25" N  
02° 37' 44" W

Special Protection Area  
Directive 79/409/EEC  
Classified by Scottish Ministers on  
25 September 2009

  
**Scottish Natural Heritage**  
 All of nature for all of Scotland

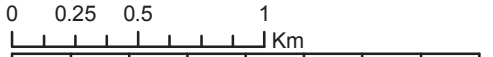
**Copinsay**  
 Classified Special Protection Area  
 EC site code: UK9002151

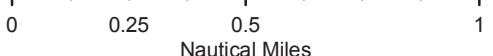
Special Protection Area  
 (SPA) shown thus: 

Latitude: 58° 53' 52" N  
 Longitude: 02° 41' 05" W

Area of SPA: 3,607.70 ha

Scale: 1:30,000

  
 0 0.25 0.5 1 Km

  
 0 0.25 0.5 1 Nautical Miles

Map 1 of 1  
 Version 7: (25/09/09)

Source Datum: OSBG 36  
 Projection: Traverse Mercator

© Reproduced by permission of Ordnance Survey on behalf of HMSO. © Crown copyright and database right 2009. All rights reserved. Ordnance Survey Licence number SNH 100017908.