



Foula lies about 39 km or 24 miles west of West Burra

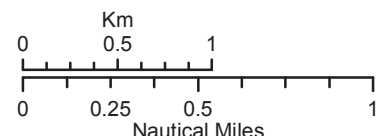

Scottish Natural Heritage
All of nature for all of Scotland

Foula
 Classified Special Protection Area
 EC site code: UK9002061

Special Protection Area (SPA) shown thus: 

Latitude: 60° 08' 03" N
 Longitude: 02° 04' 43" W
 Area of SPA: 7,985.49 ha

Scale: 1:40,000


 0 0.5 1
 0 0.25 0.5 1
 Km Nautical Miles

Map 1 of 1
 Version 6: (25/09/09)

Source Datum: OSGB 36
 Projection: Transverse Mercator

© Reproduced by permission of Ordnance Survey on behalf of HMSO. © Crown copyright and database right 2009. All rights reserved. Ordnance Survey Licence number SNH 100017908.

Special Protection Area
 Directive 79/409/EEC
 Classified by Scottish Ministers on
 25 September 2009