


56° 50' 58" N
07° 42' 09" W

56° 50' 58" N
07° 35' 54" W


56° 50' 54" N
07° 34' 30" W

56° 45' 33" N
07° 42' 09" W

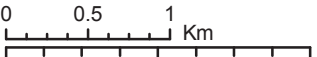
56° 45' 33" N
07° 34' 30" W

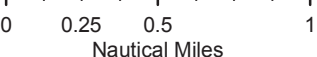

Scottish Natural Heritage
 All of nature for all of Scotland

Mingulay and Berneray
 Classified Special Protection Area
 EC site code: UK9001121

Special Protection Area (SPA) shown thus: 

Latitude: 56° 48' 15" N
 Longitude: 07° 38' 20" W
 Area of SPA: 7801.72 ha
 Scale: 1:46,000


 0 0.5 1 Km


 0 0.25 0.5 1 Nautical Miles

Map 1 of 1
 Version 6: (25/09/09)

Source Datum: OSGB36
 Projection: Transverse Mercator

© Reproduced by permission of Ordnance Survey on behalf of HMSO. © Crown copyright and database right 2009. All rights reserved. Ordnance Survey Licence number SNH 100017908.

Special Protection Area
 Directive 79/409/EEC
 Classified by Scottish Ministers on
 25 September 2009