

6°10'0"W

6°5'0"W

6°0'0"W

5°55'0"W

5°50'0"W

59°10'0"N

59°10'0"N


5°45'0"W

59°5'0"N

### North Rona and Sula Sgeir

Classified Special Protection Area

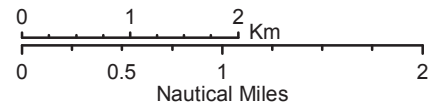
EC site code: UK9001011

Special Protection Area (SPA) shown thus: 

Latitude: 59° 06' 39" N  
Longitude: 05° 58' 16" W

Area of SPA: 6,850.58 ha

Scale: 1:70,000



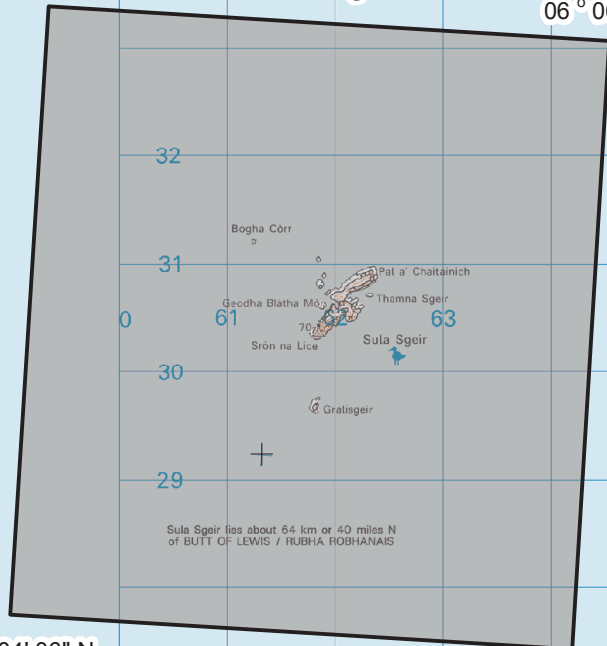
Map 1 of 3  
Version 12: (25/09/09)  
Source Datum: OSGB36  
Projection: Transverse Mercator  
© Reproduced by permission of Ordnance Survey on behalf of HMSO. © Crown copyright and database right 2009. All rights reserved. Ordnance Survey Licence number SNH 100017908.

Special Protection Area  
Directive 79/409/EEC  
Classified by Scottish Ministers on  
25 September 2009

59° 07' 08" N  
06° 12' 24" W

### Sula Sgeir

59° 07' 08" N  
06° 06' 57" W



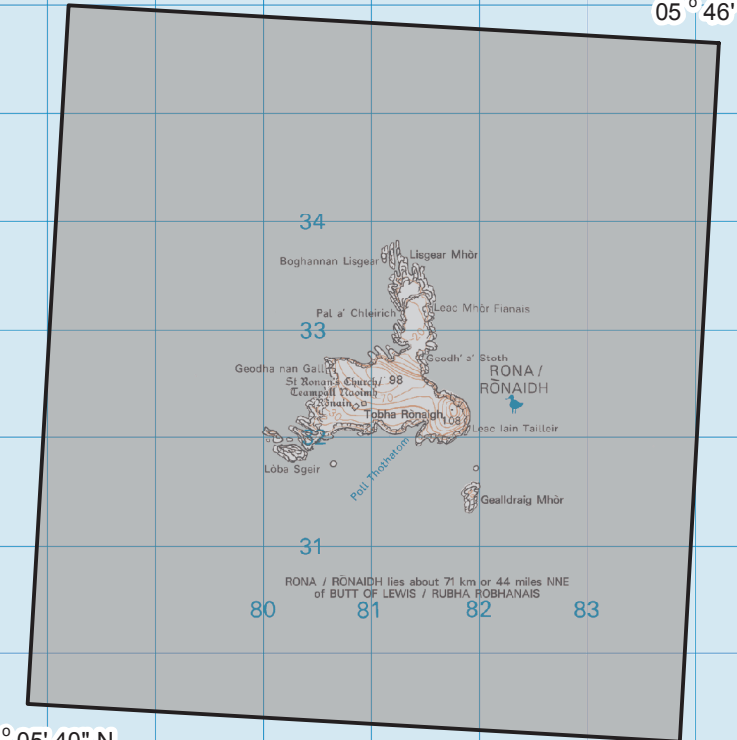
59° 04' 06" N  
06° 12' 24" W

59° 04' 06" N  
06° 06' 57" W

59° 09' 10" N  
05° 52' 51" W

### North Rona

59° 09' 10" N  
05° 46' 31" W



59° 05' 40" N  
05° 52' 51" W

59° 05' 40" N  
05° 46' 31" W

6°10'0"W

6°5'0"W

6°0'0"W

5°55'0"W

5°50'0"W

5°45'0"W