

4°35'0"W

4°30'0"W

4°25'0"W

59° 02' 35" N  
04° 32' 32" W

59° 02' 35" N  
04° 28' 15" W

59° 00' 25" N  
04° 32' 32" W

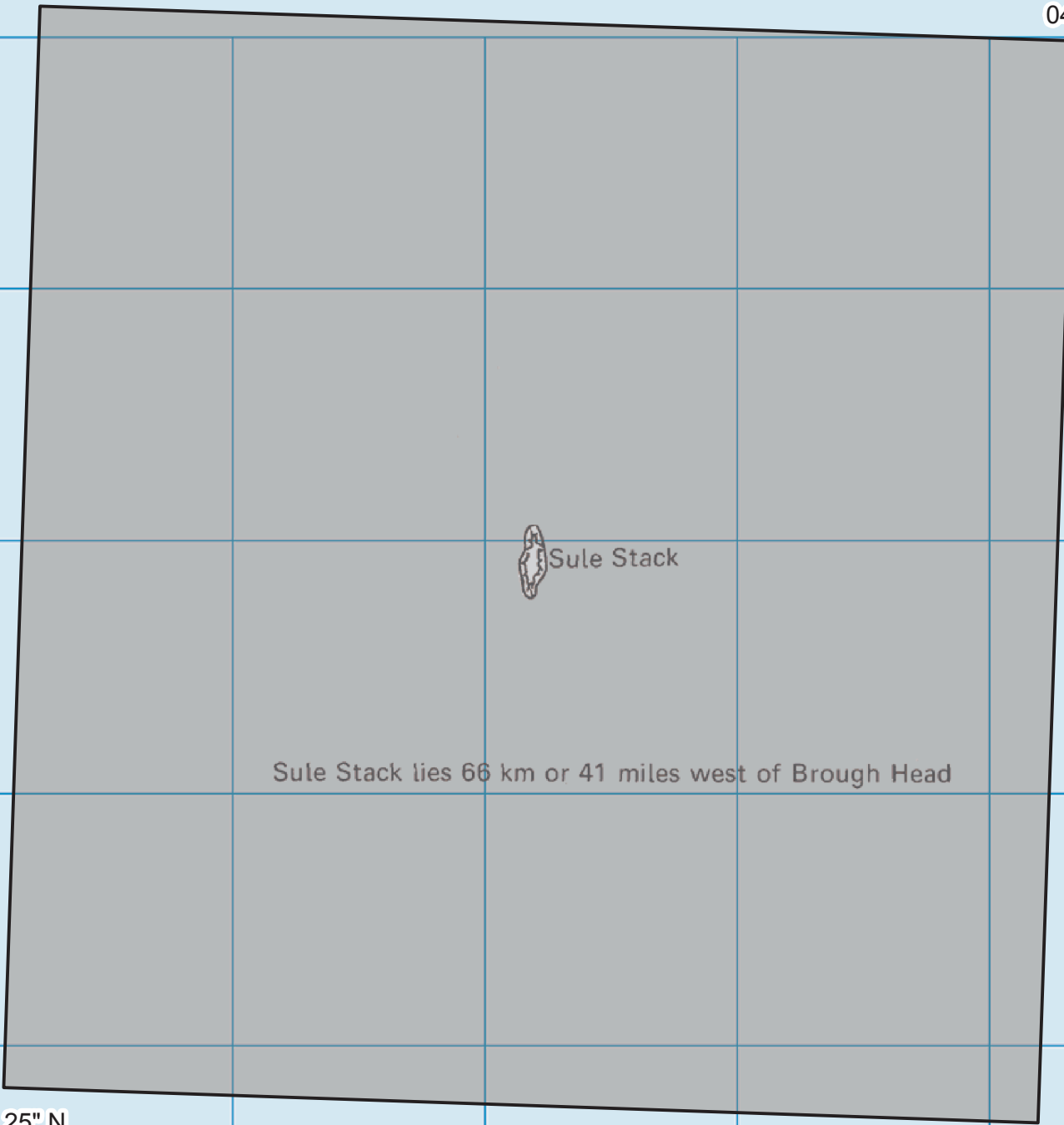
59° 00' 25" N  
04° 28' 15" W

59°0'0"N

59°0'0"N


4°30'0"W

4°25'0"W



**Sule Skerry and Sule Stack  
(Sule Stack component)**

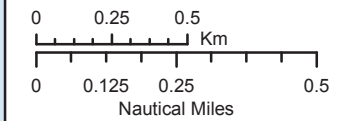
Classified Special Protection Area  
EC site code: UK9002181

Special Protection Area (SPA) shown thus: 

Latitude: 59° 03' 26" N  
Longitude: 04° 27' 08" W

Area of SPA: 3,909.45 ha

Scale: 1:25,000



Map 2 of 3  
Version 5: (25/09/09)

Source Datum: OSGB36  
Projection: Transverse Mercator

Special Protection Area  
Directive 79/409/EEC  
Classified by Scottish Ministers on  
25 September 2009

© Reproduced by permission of Ordnance Survey on behalf of HMSO. © Crown copyright and database right 2009. All rights reserved. Ordnance Survey Licence number SNH 100017908.